

Travelguide Czech Republic

Means of Transport for traveling outside of
Prague:

Bus (Flixbus or Regiojet)

Czech trains (Regiojet or České dráhy

Useful links:

- [České dráhy](#)
- [Regiojet](#)
- [Flixbus](#)

[App to buy tickets](#)



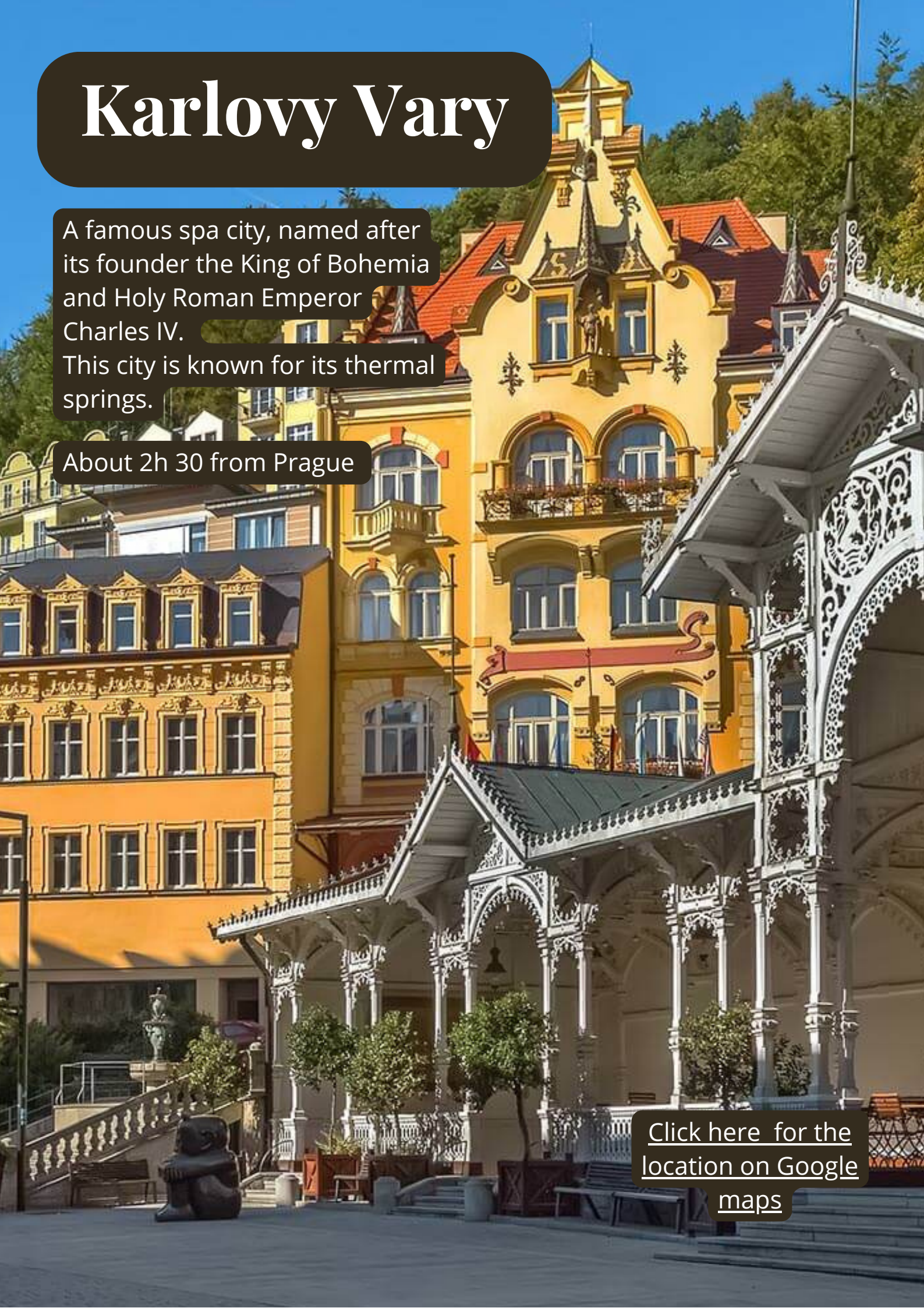
Karlovy Vary

A famous spa city, named after its founder the King of Bohemia and Holy Roman Emperor Charles IV.

This city is known for its thermal springs.

About 2h 30 from Prague

[Click here for the location on Google maps](#)



Krkonoše National Park

In this Nationalpark you can find the so called "Giant Mountain", the highest peak of the Czech Republic. It is perfect for hiking.

The highest peak is Sněžka with only 1,603 m (5,259 ft)

3 hours from Prague by bus

[Click here for the location on Google maps](#)

Olomouc

Olomouc is a city in the eastern province of Moravia.

It's known for its 6 baroque fountains and the 18th-century Holy Trinity Column, a monument adorned with religious sculptures.

About 2h 30 from Prague

[Click here for the location on Google maps](#)



Ostrava

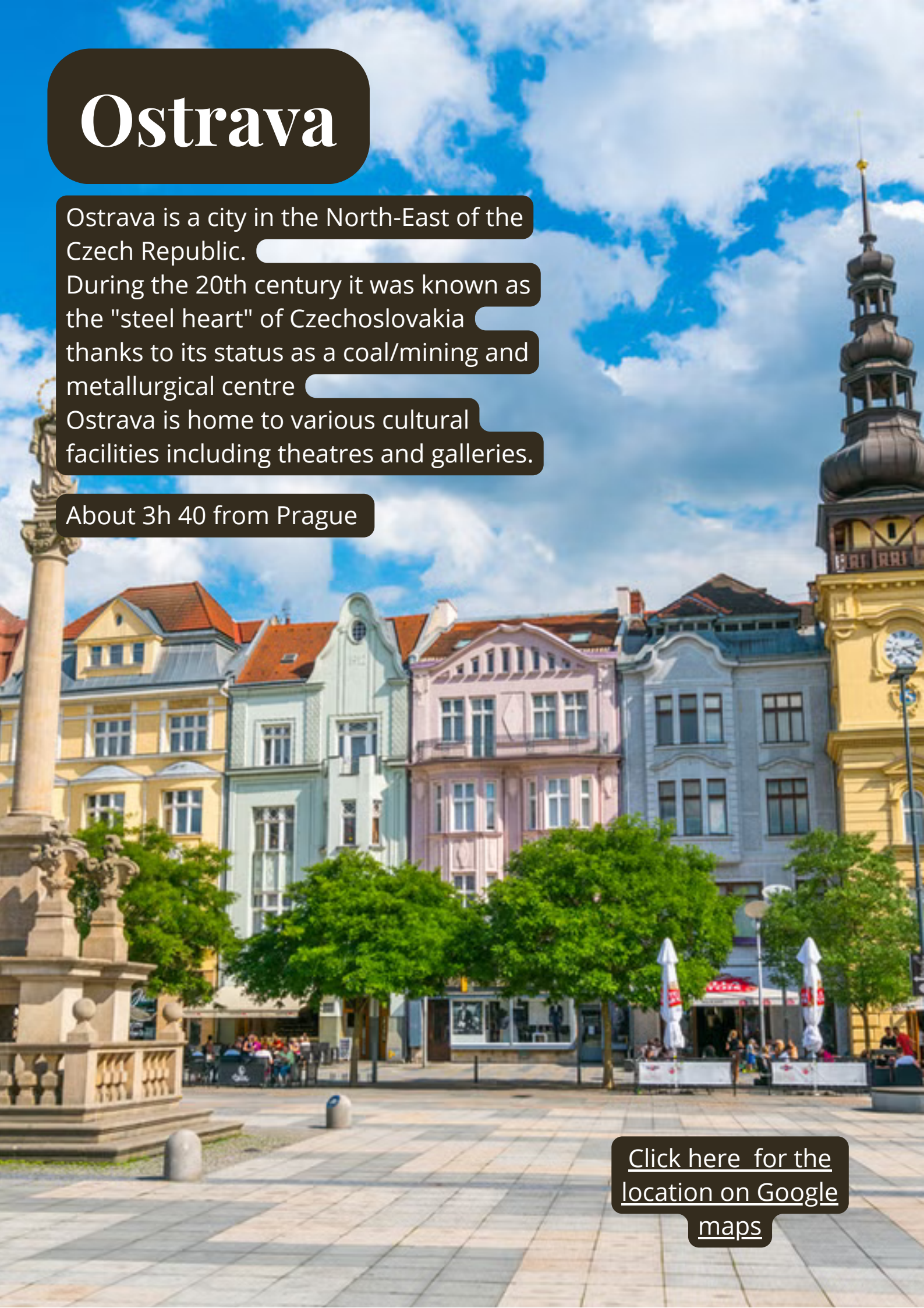
Ostrava is a city in the North-East of the Czech Republic.

During the 20th century it was known as the "steel heart" of Czechoslovakia thanks to its status as a coal/mining and metallurgical centre

Ostrava is home to various cultural facilities including theatres and galleries.

About 3h 40 from Prague

[Click here for the location on Google maps](#)



Brno

Brno is the second largest city in the Czech Republic.

It's known for its modernist buildings, like the restored Villa Tugendhat, completed in 1930 by architect Mies van der Rohe.

About 3h from Prague

[Click here for the location on Google maps](#)



Terezín

Terezin was a concentration camp during the World War II. Terezín is contained within the walls of the famed fortress Theresienstadt, which was created by Emperor Joseph II of Austria in the late 18th century.

It was originally a holiday resort reserved for Czech nobility.

About 2h from Prague

[Click here for the location on Google maps](#)



Český Krumlov

Český Krumlov is a unique medieval town located on the Vltava river in the South Bohemian region, whose history dates back to the 13th century.

About 3h from Prague

[Click here for the location on Google maps](#)



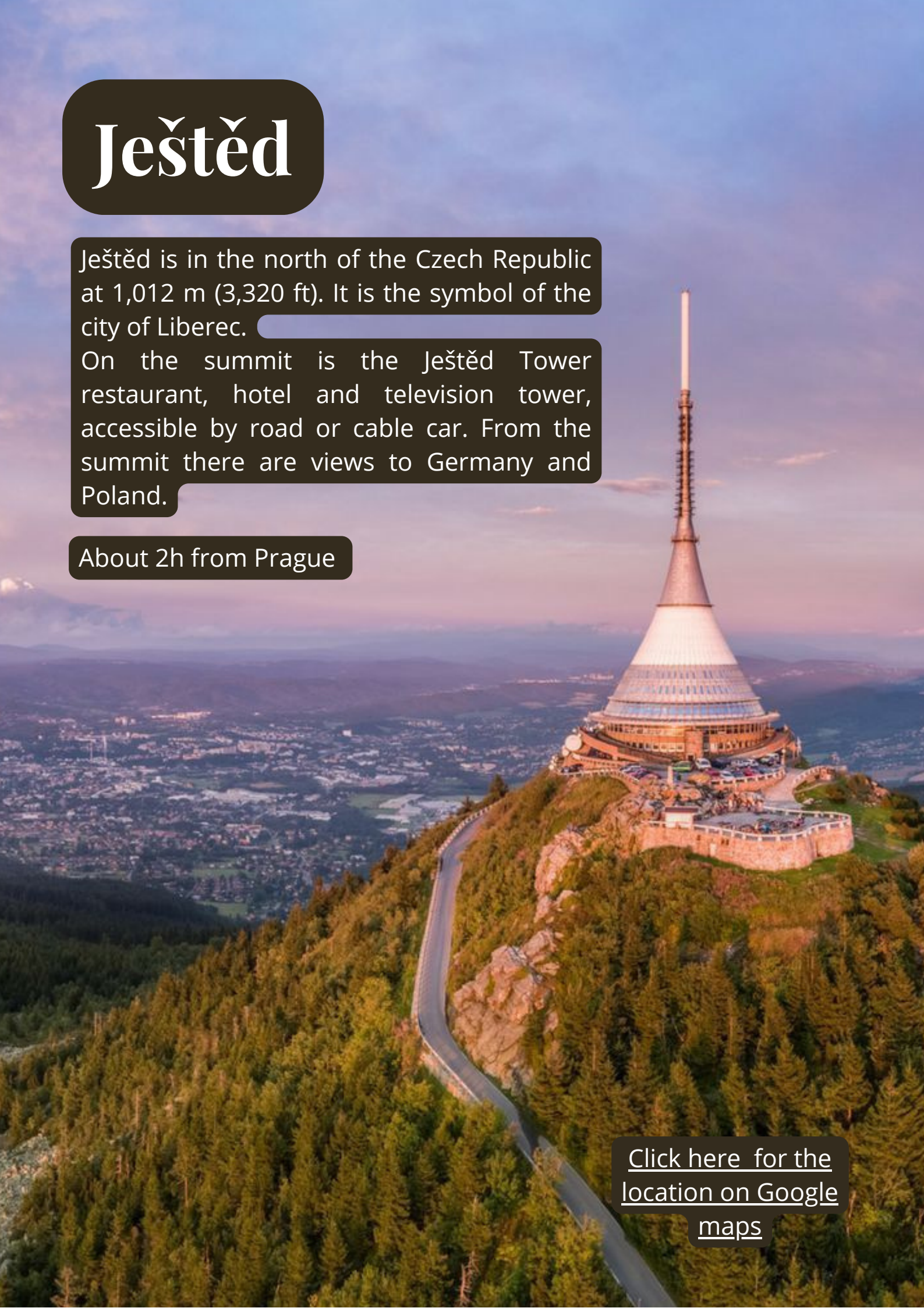
Ještěd

Ještěd is in the north of the Czech Republic at 1,012 m (3,320 ft). It is the symbol of the city of Liberec.

On the summit is the Ještěd Tower restaurant, hotel and television tower, accessible by road or cable car. From the summit there are views to Germany and Poland.

About 2h from Prague

[Click here for the location on Google maps](#)






Kutná Hora

Kutná Hora is an ancient silver mining town, located in the central Bohemian region

It is famous for its bone church

Only 1h from Prague



[Click here for the location on Google maps](#)

Karlstejn and Velka Amerika

Karlstejn Castle is a large Gothic castle founded in 1348 by King Charles IV. The castle served as a place for safekeeping the Imperial Regalia as well as the Bohemian Crown Jewels, holy relics, and other royal treasures.

Only 40 min from Prague by train
30 min walk to Velka Amerika from Karlstejn

Velka Amerika



[Click here for the location on Google maps](#)

Poděbrady

Poděbrady is a spa town located in the Nymburk District alongside the Elbe River. The town takes pride in its well-preserved historic center, which is legally safeguarded as an urban monument zone.

50 minutes from Prague by regional train



[Click here for the location on Google maps](#)

Pilsen

An aerial photograph of Pilsen, Czech Republic, taken during the 'blue hour' or dusk. The image shows a dense urban landscape with numerous buildings featuring red-tiled roofs. A prominent church with a tall, dark spire stands out in the center-right. In the background, a river (the Elbe) flows through the city, and distant hills are visible under a soft, orange-hued sky.

Pilsen is a city in the western Czech Republic. It's known for the Pilsner Urquell Brewery, specializing in bottom-fermented beer since 1842, with brewing cellars and a bottling plant.

1 hour from Prague

[Click here for the location on Google maps](#)

Český Ráj

so called Bohemian Paradise, is a region and a protected landscape area about 90 kilometers north-east of Prague. It belongs to the most popular tourist destinations in the whole of Czechia.

2 hours from Prague

[Click here for the location on Google maps](#)